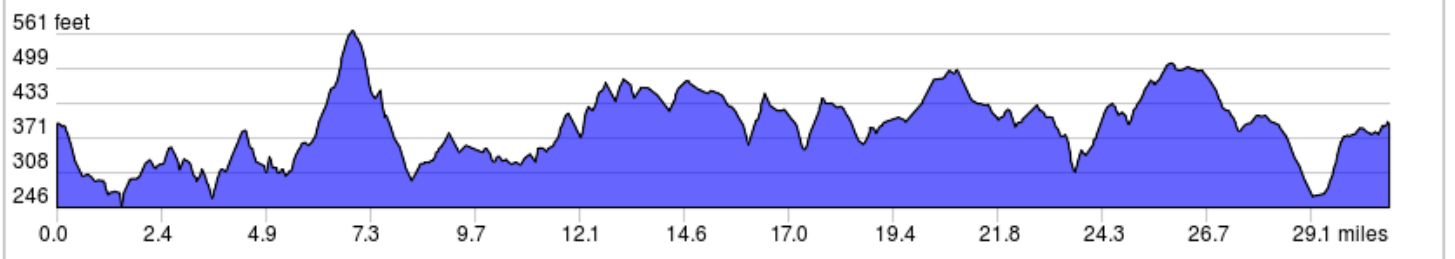
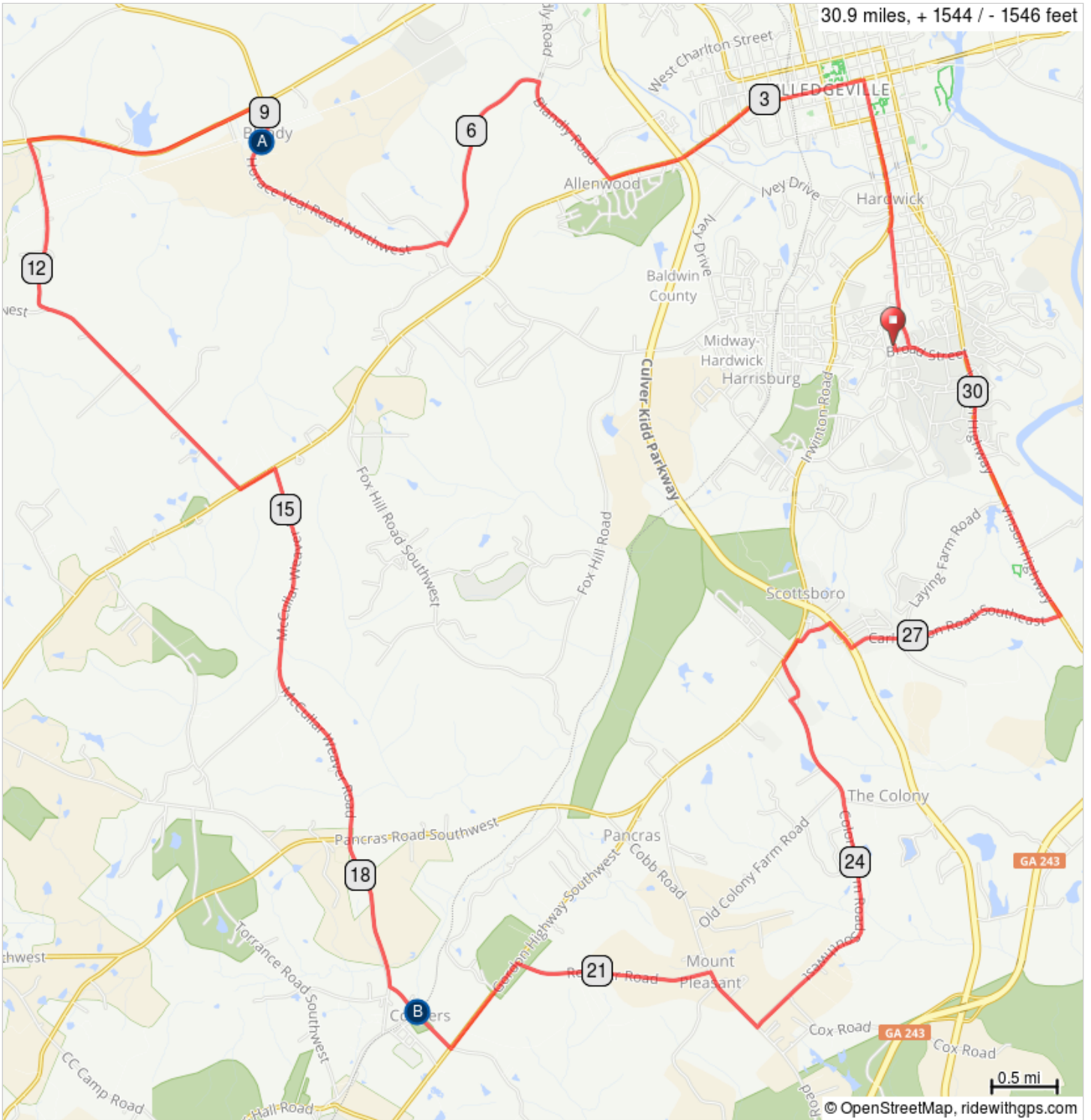































# 17AFR-31




- A. Comfort Farms Rest Stop
- B. Coopers Rest Stop



| Num | Dist | Type  | Note   | Prev |
|-----|------|---|--|------|
| 1.  | 0.0  |    | Start of route   | 0.0  |
| 2.  | 0.0  |    | L onto Broad St  | 0.0  |
| 3.  | 0.2  |    | L onto Swint Ave SE                                      | 0.1  |
| 4.  | 1.1  |    | Continue onto S Wayne St                                 | 1.0  |
| 5.  | 2.2  |    | L onto W Hancock St                                      | 1.1  |
| 6.  | 3.8  |    | Cross 441 Bypass at Traffic Light                        | 1.5  |
| 7.  | 4.4  |    | R onto Blandy Rd   | 0.6  |
| 8.  | 5.3  |    | L onto State Dairy Farm Rd NW                            | 1.0  |
| 9.  | 6.9  |    | R onto Horace Veal Rd NW                                 | 1.6  |
| 10. | 8.8  |    | Comfort Farms Rest Stop on R                             | 1.9  |
| 11. | 9.1  |    | L onto GA-22 W   | 0.3  |
| 12. | 11.0 |    | L onto Pettigrew Rd                                      | 1.9  |
| 13. | 14.4 |    | L onto GA-49 N   | 3.4  |
| 14. | 14.7 |    | R onto McCullar Weaver Rd                                | 0.3  |
| 15. | 17.7 |    | 4-Way Stop - Continue straight onto Coopers Rd           | 3.0  |
| 16. | 18.9 |    | Bear L to stay on Coopers Rd SW                          | 1.2  |
| 17. | 19.2 |   | Coopers Rest Stop on L - Exit to L - away from RR Tracks | 0.3  |
| 18. | 19.5 |  | L onto GA-243 N  | 0.4  |
| 19. | 20.4 |  | R onto Register Rd                                       | 0.8  |
| 20. | 21.9 |  | R onto Mt Pleasant Church Rd                             | 1.5  |
| 21. | 22.4 |  | L onto Colony Farm Rd SW                                 | 0.6  |
| 22. | 25.4 |  | R onto Ethridge Rd SW                                    | 3.0  |
| 23. | 25.7 |  | R onto GA-243 N  | 0.4  |
| 24. | 25.9 |  | R onto Jackson Dr  | 0.2  |
| 25. | 26.2 |  | R onto US-441 S - CAUTION                                | 0.3  |
| 26. | 26.5 |  | L onto Carl Vinson Rd SE                                 | 0.3  |
| 27. | 28.2 |  | L onto GA-112 N  | 1.7  |
| 28. | 30.3 |  | L onto Broad St  | 2.2  |
| 29. | 30.9 |  | R onto Jones Dr  | 0.5  |

30.9 miles. +1518/-1517 feet

| Num | Dist | Type  | Note         | Prev |
|-----|------|---|--------------|------|
| 30. | 30.9 |  | End of route | 0.0  |

0.0 miles. +0/-0 feet